KEYPLAN PROFILI, scala 1:5000

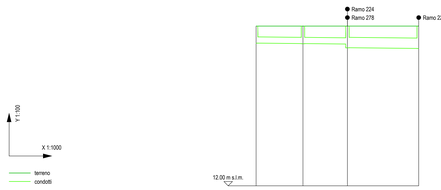


| NODO | 6 | | 5 | | 4 | | 3 |
|---|---|---|---|---|---|---|---|
| RAMO | | 232 | | 233 | | 225 | |
| UBICAZIONE | | | | | | | |
| QUOTA TERRENO (m s.l.m.) | 19.90 | | 19.90 | | 19.90 | | 19.90 |
| QUOTA SCORRIMENTO (m s.l.m.) | 18.70 | 18.68 / 18.68 | | 18.68 / 18.48 | | 18.48 / 18.45 | |
| QUOTA FONDO POZZETTO (m s.l.m.) | 18.70 | 18.68 | | 18.48 | | 18.45 | |
| DISTANZA PARZIALE (m) | | 22.02 | | 20.85 | | 33.50 | |
| DISTANZA PROGRESSIVA (m) | 0.00 | 22.02 | | 42.88 | | 76.38 | |
| PENDENZA (m/m) | | 0.0010 | | 0.0010 | | 0.0010 | |
| MATERIALE | | PVC DN 315 | | PVC DN 315 | | PVC DN 500 | |

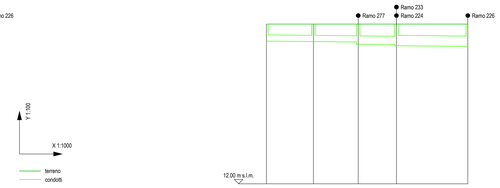


| NODO | 247 | | 248 | | 246 | | 4 | | 3 |
|---|---|---|---|---|---|---|---|---|---|
| RAMO | | 279 | | 280 | | 278 | | 225 | |
| UBICAZIONE | | | | | | | | | |
| QUOTA TERRENO (m s.l.m.) | 19.90 | | 19.90 | | 19.90 | | 19.90 | | 19.90 |
| QUOTA SCORRIMENTO (m s.l.m.) | 18.70 | 18.68 / 18.68 | | 18.68 / 18.56 | | 18.54 / 18.45 | | 18.45 | |
| QUOTA FONDO POZZETTO (m s.l.m.) | 18.70 | 18.68 | | 18.56 | | 18.48 | | 18.45 | |
| DISTANZA PARZIALE (m) | | 22.04 | | 21.04 | | 17.96 | | 33.50 | |
| DISTANZA PROGRESSIVA (m) | 0.00 | 22.04 | | 43.08 | | 61.04 | | 94.54 | |
| PENDENZA (m/m) | | 0.0010 | | 0.0010 | | 0.0010 | | 0.0010 | |
| MATERIALE | | PVC DN 315 | | PVC DN 315 | | PVC DN 400 | | PVC DN 500 | |

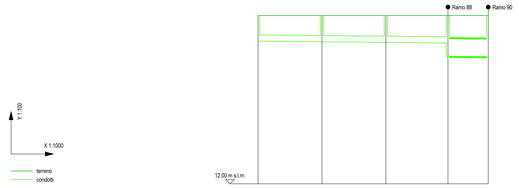


| NODO | 126 | | 127 | | 128 | | 90 | | 91 |
|---|---|---|---|---|---|---|---|---|---|
| RAMO | | 124 | | 125 | | 126 | | 89 | |
| UBICAZIONE | | | | | | | | | |
| QUOTA TERRENO (m s.l.m.) | 19.90 | | 19.90 | | 19.90 | | 19.90 | | 19.90 |
| QUOTA SCORRIMENTO (m s.l.m.) | 18.70 | 18.67 / 18.67 | | 18.54 / 18.54 | | 18.51 / 18.00 | | 17.98 | |
| QUOTA FONDO POZZETTO (m s.l.m.) | 18.70 | 18.67 | | 18.54 | | 18.00 | | 17.98 | |
| DISTANZA PARZIALE (m) | | 30.01 | | 30.01 | | 29.17 | | 18.91 | |
| DISTANZA PROGRESSIVA (m) | 0.00 | 30.01 | | 60.01 | | 89.18 | | 108.10 | |
| PENDENZA (m/m) | | 0.0010 | | 0.0010 | | 0.0010 | | 0.0010 | |
| MATERIALE | | PVC DN 315 | | PVC DN 315 | | PVC DN 315 | | CLS DN 800 | |

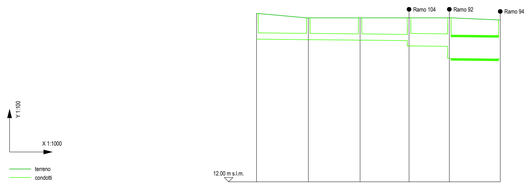


| NODO | 123 | | 124 | | 125 | | 107 | | 94 | | 95 |
|---|---|---|---|---|---|---|---|---|---|---|---|
| RAMO | | 121 | | 122 | | 123 | | 105 | | 93 | |
| UBICAZIONE | | | | | | | | | | | |
| QUOTA TERRENO (m s.l.m.) | 19.90 | | 19.70 | | 19.70 | | 19.70 | | 19.70 | | 19.60 |
| QUOTA SCORRIMENTO (m s.l.m.) | 18.70 | 18.68 / 18.68 | | 18.65 / 18.61 | | 18.53 / 18.38 | | 18.38 / 18.20 | | 17.73 | |
| QUOTA FONDO POZZETTO (m s.l.m.) | 18.70 | 18.68 | | 18.65 | | 18.38 | | 17.80 | | 17.78 | |
| DISTANZA PARZIALE (m) | | 24.32 | | 24.32 | | 22.99 | | 18.92 | | 23.92 | |
| DISTANZA PROGRESSIVA (m) | 0.00 | 24.32 | | 48.63 | | 71.62 | | 90.54 | | 114.46 | |
| PENDENZA (m/m) | | 0.0010 | | 0.0010 | | 0.0010 | | 0.0010 | | 0.0010 | |
| MATERIALE | | PVC DN 315 | | PVC DN 315 | | PVC DN 315 | | PVC DN 630 | | CLS DN 1000 | |

KEYPLAN PROFILI, scala 1:5000

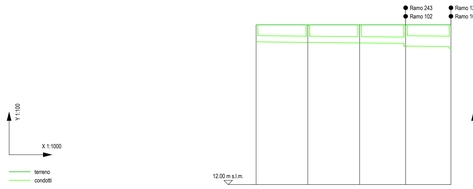


| NODO | 117 | | 118 | | 119 | | 105 | | 106 |
|---|---|---|---|---|---|---|---|---|---|
| RAMO | | 115 | | 116 | | 117 | | 103 | |
| UBICAZIONE | | | | | | | | | |
| QUOTA TERRENO (m s.l.m.) | 19.90 | | 19.90 | | 19.90 | | 19.90 | | 19.90 |
| QUOTA SCORRIMENTO (m s.l.m.) | 18.70 | 18.68 / 18.68 | | 18.64 / 18.65 | | 18.63 / 18.50 | | 18.48 | |
| QUOTA FONDO POZZETTO (m s.l.m.) | 18.70 | 18.68 | | 18.65 | | 18.50 | | 18.40 | |
| DISTANZA PARZIALE (m) | | 24.32 | | 24.32 | | 21.61 | | 21.27 | |
| DISTANZA PROGRESSIVA (m) | 0.00 | 24.32 | | 48.63 | | 70.24 | | 91.51 | |
| PENDENZA (m/m) | | 0.0010 | | 0.0010 | | 0.0010 | | 0.0010 | |
| MATERIALE | | PVC DN 315 | | PVC DN 315 | | PVC DN 315 | | PVC DN 500 | |

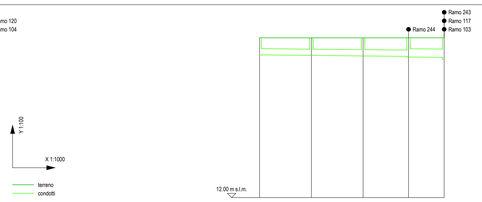


| NODO | 101 | | 102 | | 103 | | 104 | | 105 |
|---|---|---|---|---|---|---|---|---|---|
| RAMO | | 99 | | 100 | | 101 | | 102 | |
| UBICAZIONE | | | | | | | | | |
| QUOTA TERRENO (m s.l.m.) | 19.90 | | 19.90 | | 19.90 | | 19.90 | | 19.90 |
| QUOTA SCORRIMENTO (m s.l.m.) | 18.70 | 18.68 / 18.68 | | 18.65 / 18.60 | | 18.63 / 18.50 | | 18.48 | |
| QUOTA FONDO POZZETTO (m s.l.m.) | 18.70 | 18.68 | | 18.60 | | 18.50 | | 18.40 | |
| DISTANZA PARZIALE (m) | | 24.32 | | 24.32 | | 21.33 | | 16.73 | |
| DISTANZA PROGRESSIVA (m) | 0.00 | 24.32 | | 48.63 | | 69.97 | | 86.70 | |
| PENDENZA (m/m) | | 0.0010 | | 0.0010 | | 0.0010 | | 0.0010 | |
| MATERIALE | | PVC DN 315 | | PVC DN 315 | | PVC DN 315 | | PVC DN 400 | |

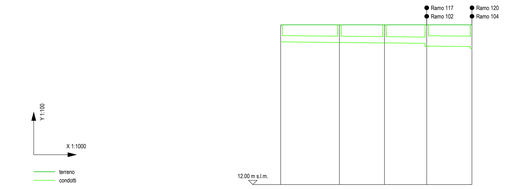


| NODO | 113 | | 114 | | 115 | | 106 | | 106 |
|---|---|---|---|---|---|---|---|---|---|
| RAMO | | 111 | | 112 | | 243 | | 103 | |
| UBICAZIONE | | | | | | | | | |
| QUOTA TERRENO (m s.l.m.) | 19.90 | | 19.90 | | 19.90 | | 19.90 | | 19.90 |
| QUOTA SCORRIMENTO (m s.l.m.) | 18.70 | 18.67 / 18.67 | | 18.65 / 18.65 | | 18.63 / 18.50 | | 18.48 | |
| QUOTA FONDO POZZETTO (m s.l.m.) | 18.70 | 18.67 | | 18.65 | | 18.50 | | 18.40 | |
| DISTANZA PARZIALE (m) | | 27.56 | | 21.13 | | 19.87 | | 21.27 | |
| DISTANZA PROGRESSIVA (m) | 0.00 | 27.56 | | 48.70 | | 68.58 | | 89.84 | |
| PENDENZA (m/m) | | 0.0010 | | 0.0010 | | 0.0010 | | 0.0010 | |
| MATERIALE | | PVC DN 315 | | PVC DN 315 | | PVC DN 315 | | PVC DN 500 | |

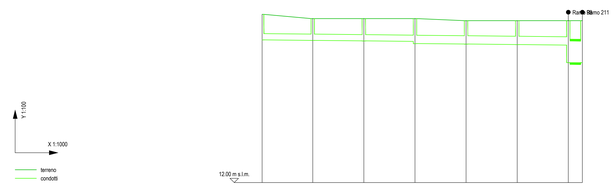


| NODO | 129 | | 108 | | 109 | | 110 | | 111 | | 112 | | 100 | 213 |
|---|---|---|---|---|---|---|---|---|---|---|---|---|---|---|
| RAMO | | 276 | | 106 | | 107 | | 108 | | 109 | | 110 | | 210 |
| UBICAZIONE | | | | | | | | | | | | | | |
| QUOTA TERRENO (m s.l.m.) | 19.90 | | 19.70 | | 19.70 | | 19.70 | | 19.90 | | 19.90 | | 19.90 | |
| QUOTA SCORRIMENTO (m s.l.m.) | 18.70 | 18.68 / 18.68 | | 18.65 / 18.65 | | 18.63 / 18.53 | | 18.50 / 18.50 | | 18.48 / 18.48 | | 18.46 / 17.64 | | 17.63 / 16.95 |
| QUOTA FONDO POZZETTO (m s.l.m.) | 18.70 | 18.68 | | 18.65 | | 18.53 | | 18.50 | | 18.48 | | 17.64 | | 17.15 |
| DISTANZA PARZIALE (m) | | 23.75 | | 24.01 | | 24.01 | | 24.01 | | 24.00 | | 24.00 | | 6.61 |
| DISTANZA PROGRESSIVA (m) | 0.00 | 23.75 | | 47.76 | | 71.77 | | 95.78 | | 119.79 | | 143.79 | | 150.40 |
| PENDENZA (m/m) | | 0.0010 | | 0.0010 | | 0.0010 | | 0.0010 | | 0.0010 | | 0.0010 | | 0.0010 |
| MATERIALE | | PVC DN 315 | | PVC DN 315 | | PVC DN 315 | | PVC DN 400 | | PVC DN 400 | | PVC DN 400 | CLS DN 1000 | |

KEYPLAN PROFILI, scala 1:5000

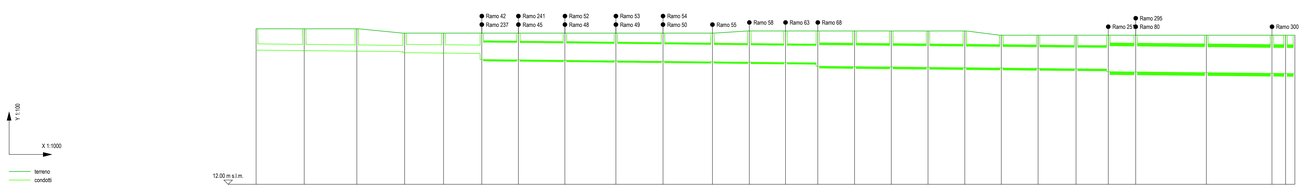


| NODO | 249 | | 250 | | 251 | | 252 | | 253 | | 11 | | 12 | | 13 | | 14 | | 15 | | 16 | | 17 | | 18 | | 19 | | 20 | | 21 | | 22 | | 23 | | 24 | | 25 | | 26 | | 27 | | 28 | | 29 | | 30 | 215 | 216 |
|---|---|---|---|---|---|---|---|---|---|---|---|---|---|---|---|---|---|---|---|---|---|---|---|---|---|---|---|---|---|---|---|---|---|---|---|---|---|---|---|---|---|---|---|---|---|---|---|---|---|---|---|
| RAMO | | 281 | | 282 | | 283 | | 284 | | 285 | | 11 | | 12 | | 13 | | 14 | | 15 | | 16 | | 17 | | 18 | | 19 | | 20 | | 21 | | 22 | | 23 | | 24 | | 25 | | 26 | | 27 | | 28 | | 29 | | 212 | | 213 |
| UBICAZIONE | | | | | | | | | | | | | | | | | | | | | | | | | | | | | | | | | | | | | | | | | | | | | | | | | | | |
| QUOTA TERRENO (m s.l.m.) | 19.10 | | 19.30 | | 19.30 | | 19.10 | | 19.10 | | 19.10 | | 19.10 | | 19.10 | | 19.10 | | 19.10 | | 19.10 | | 19.20 | | 19.20 | | 19.20 | | 19.20 | | 19.20 | | 19.20 | | 19.20 | | 19.20 | | 19.20 | | 19.20 | | 19.20 | | 19.20 | | 19.20 | | 19.20 | | 19.20 |
| QUOTA SCORRIMENTO (m s.l.m.) | 18.30 | 18.28 / 18.28 | | 18.25 / 18.25 | | 18.23 / 18.18 | | 18.16 / 18.16 | | 18.14 / 17.87 | | 17.85 / 17.85 | | 17.83 / 17.83 | | 17.80 / 17.80 | | 17.78 / 17.78 | | 17.76 / 17.76 | | 17.74 / 17.74 | | 17.72 / 17.72 | | 17.71 / 17.55 | | 17.53 / 17.53 | | 17.52 / 17.52 | | 17.50 / 17.50 | | 17.48 / 17.48 | | 17.46 / 17.46 | | 17.45 / 17.45 | | 17.43 / 17.43 | | 17.42 / 17.32 | | 17.28 / 17.28 | | 17.25 / 17.25 | | 17.22 / 17.21 | 17.21 / 17.21 | 17.21 |
| QUOTA FONDO POZZETTO (m s.l.m.) | 18.30 | 18.28 | | 18.25 | | 18.18 | | 18.16 | | 17.87 | | 17.85 | | 17.83 | | 17.80 | | 17.78 | | 17.76 | | 17.74 | | 17.72 | | 17.55 | | 17.53 | | 17.52 | | 17.50 | | 17.48 | | 17.46 | | 17.45 | | 17.43 | | 17.32 | | 17.28 | | 17.25 | | 17.21 | | 17.21 |
| DISTANZA PARZIALE (m) | | 22.60 | | 24.73 | | 22.44 | | 18.28 | | 17.96 | | 17.19 | | 21.85 | | 23.94 | | 22.12 | | 23.22 | | 17.33 | | 17.00 | | 15.15 | | 17.26 | | 17.26 | | 17.26 | | 17.26 | | 17.18 | | 17.24 | | 17.84 | | 15.12 | | 12.89 | | 33.16 | | 30.85 | | 6.36 | 8.39 |
| DISTANZA PROGRESSIVA (m) | 0.00 | 22.60 | | 47.33 | | 69.77 | | 88.04 | | 106.00 | | 123.20 | | 145.04 | | 168.99 | | 191.11 | | 214.32 | | 231.65 | | 248.65 | | 263.80 | | 281.06 | | 298.32 | | 315.58 | | 332.83 | | 350.02 | | 367.26 | | 385.10 | | 400.22 | | 413.12 | | 446.28 | | 477.13 | | 483.49 | 491.88 |
| PENDENZA (m/m) | | 0.0010 | | 0.0010 | | 0.0010 | | 0.0010 | | 0.0010 | | 0.0010 | | 0.0010 | | 0.0010 | | 0.0010 | | 0.0010 | | 0.0010 | | 0.0010 | | 0.0010 | | 0.0010 | | 0.0010 | | 0.0010 | | 0.0010 | | 0.0010 | | 0.0010 | | 0.0010 | | 0.0010 | | 0.0010 | | 0.0010 | | 0.0010 | | 0.0010 | | 0.0010 |
| MATERIALE | | PVC DN 315 | | PVC DN 315 | | PVC DN 315 | | PVC DN 400 | | PVC DN 400 | | CLS DN 800 | | CLS DN 800 | | CLS DN 800 | | CLS DN 800 | | CLS DN 800 | | CLS DN 800 | | CLS DN 800 | | CLS DN 1000 | | CLS DN 1000 | | CLS DN 1000 | | CLS DN 1000 | | CLS DN 1000 | | CLS DN 1000 | | CLS DN 1000 | | CLS DN 1000 | | CLS DN 1000 | | CLS DN 1200 | | CLS DN 1200 | | CLS DN 1200 | | CLS DN 1200 | | CLS DN 1200 |

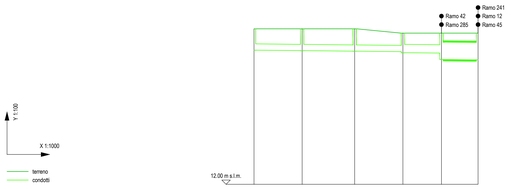


| NODO | 7 | | 8 | | 9 | | 10 | | 11 | | 12 |
|---|---|---|---|---|---|---|---|---|---|---|---|
| RAMO | | 234 | | 235 | | 236 | | 237 | | 11 | |
| UBICAZIONE | | | | | | | | | | | |
| QUOTA TERRENO (m s.l.m.) | 19.30 | | 19.30 | | 19.30 | | 19.10 | | 19.10 | | 19.10 |
| QUOTA SCORRIMENTO (m s.l.m.) | 18.30 | 18.28 / 18.28 | | 18.25 / 18.25 | | 18.23 / 18.18 | | 18.16 / 17.87 | | 17.85 | |
| QUOTA FONDO POZZETTO (m s.l.m.) | 18.30 | 18.28 | | 18.25 | | 18.18 | | 17.87 | | 17.85 | |
| DISTANZA PARZIALE (m) | | 22.60 | | 24.71 | | 22.64 | | 18.09 | | 17.19 | |
| DISTANZA PROGRESSIVA (m) | 0.00 | 22.60 | | 47.31 | | 69.95 | | 88.04 | | 105.23 | |
| PENDENZA (m/m) | | 0.0010 | | 0.0010 | | 0.0010 | | 0.0010 | | 0.0010 | |
| MATERIALE | | PVC DN 315 | | PVC DN 315 | | PVC DN 315 | | PVC DN 400 | | CLS DN 800 | |

Comune di Cavezzo (MO)

PROPOSTA DI VARIANTE AL PIANO URBANISTICO ATTUATIVO
PER IL COMPARTO INDUSTRIALE DI WAMGROUP S.p.a.


RESPONSABILE DEL PROGETTO | Arch. Franco Rebecchi

RS2 architetti

**RS2 Architetti Studio Associato**
Franco Rebecchi Architetto
Gian Luca Savarizza Architetto
Elisa Simboli Architetto

Via Annibale Carracci, 15 - 41012 Carpi (MO)
Tel. +39 059 6505098 - Fax. 39 059 6311140
e-mail info@rs2architetti.it - www.rs2architetti.it

PRESTAZIONI SPECIALISTICHE

SINERGIA SERVIZI ALL'INGEGNERIA
Via Paganelli, 20 - 41122 Modena
Tel. 059 8752988 - Fax. 059 8752988
E-mail: info@sinergia-srl.net

ORDINE DEGLI INGEGNERI DELLA PROVINCIA DI MODENA
Ing. Andrea Artusi
INGEGNERE
Sezione A
n. 2213

ORDINE DEGLI INGEGNERI DELLA PROVINCIA DI MODENA
Ing. Yos Zorzi
YOS ZORZI
N. 2127
Elso

**SINERGIA S.R.L.**
Ing. Andrea Artusi
Ing. Yos Zorzi

via Paganelli, 20 41122 Modena
Tel. 059 8752988 - Fax. 059 8752988
e-mail: info@sinergia-srl.net

| DOCUMENTO | OGGETTO | DATA |
|---|---|---|
| TAV. | STATO VARIATO | 10/03/2014 |
| ELABORATO | Profili altimetrico-longitudinali reti acque grigie - 2/3 | Aggiornamento |
| 15.D | | |
| Nome File | N° prot. int. 13031 / Disegnatore / Scala 1:100 / 1:1000 | |

PROPRIETA':

WAMGROUP

WAMGROUP S.p.a
Via Cavour, nr° 338/a - 41032
Ponte Motta - Cavezzo (MO)

KEYPLAN PROFILI, scala 1:5000

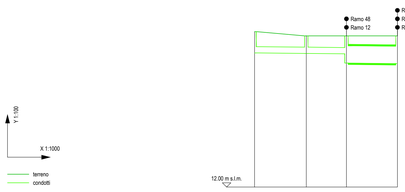


| NODO | 52 | | 53 | | 13 | | 14 |
|---|---|---|---|---|---|---|---|
| RAMO | | 51 | | 52 | | 13 | |
| UBICAZIONE | | | | | | | |
| QUOTA TERRENO (m s.l.m.) | 19.10 | | 19.10 | | 19.10 | | 19.10 |
| QUOTA SCORRIMENTO (m s.l.m.) | 18.30 | 18.28 / 18.28 | | 18.26 / 17.83 | | 17.82 / 17.80 | |
| QUOTA FONDO POZZETTO (m s.l.m.) | 18.30 | 18.28 | | 17.83 | | 17.80 | |
| DISTANZA PARZIALE (m) | | 24.32 | | 18.85 | | 23.94 | |
| DISTANZA PROGRESSIVA (m) | 0.00 | 24.32 | | 43.18 | | 67.10 | |
| PENDENZA (m/m) | | 0.0010 | | 0.0010 | | 0.0010 | |
| MATERIALE | | PVC DN 315 | | PVC DN 315 | | CLS DN 800 | |

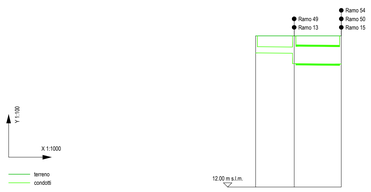


| NODO | 54 | | 14 | | 15 |
|---|---|---|---|---|---|
| RAMO | | 53 | | 14 | |
| UBICAZIONE | | | | | |
| QUOTA TERRENO (m s.l.m.) | 19.10 | | 19.10 | | 19.10 |
| QUOTA SCORRIMENTO (m s.l.m.) | 18.30 | 18.28 / 17.80 | | 17.78 | |
| QUOTA FONDO POZZETTO (m s.l.m.) | 18.30 | 17.80 | | 17.78 | |
| DISTANZA PARZIALE (m) | | 18.11 | | 22.12 | |
| DISTANZA PROGRESSIVA (m) | 0.00 | 18.11 | | 40.24 | |
| PENDENZA (m/m) | | 0.0010 | | 0.0010 | |
| MATERIALE | | PVC DN 315 | | CLS DN 800 | |

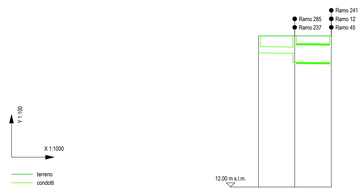


| NODO | 43 | | 11 | | 12 |
|---|---|---|---|---|---|
| RAMO | | 42 | | 11 | |
| UBICAZIONE | | | | | |
| QUOTA TERRENO (m s.l.m.) | 19.10 | | 19.10 | | 19.10 |
| QUOTA SCORRIMENTO (m s.l.m.) | 18.30 | 18.28 / 17.87 | | 17.85 | |
| QUOTA FONDO POZZETTO (m s.l.m.) | 18.30 | 17.87 | | 17.85 | |
| DISTANZA PARZIALE (m) | | 17.01 | | 17.19 | |
| DISTANZA PROGRESSIVA (m) | 0.00 | 17.01 | | 34.20 | |
| PENDENZA (m/m) | | 0.0010 | | 0.0010 | |
| MATERIALE | | PVC DN 315 | | CLS DN 800 | |

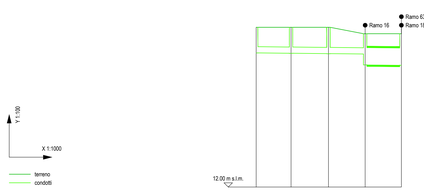


| NODO | 57 | | 58 | | 59 | | 17 | | 18 |
|---|---|---|---|---|---|---|---|---|---|
| RAMO | | 56 | | 57 | | 58 | | 17 | |
| UBICAZIONE | | | | | | | | | |
| QUOTA TERRENO (m s.l.m.) | 19.50 | | 19.50 | | 19.50 | | 19.20 | | 19.20 |
| QUOTA SCORRIMENTO (m s.l.m.) | 18.30 | 18.28 / 18.28 | | 18.27 / 18.27 | | 18.25 / 17.74 | | 17.72 | |
| QUOTA FONDO POZZETTO (m s.l.m.) | 18.30 | 18.28 | | 18.27 | | 17.74 | | 17.72 | |
| DISTANZA PARZIALE (m) | | 16.39 | | 17.55 | | 17.26 | | 17.00 | |
| DISTANZA PROGRESSIVA (m) | 0.00 | 16.39 | | 33.94 | | 51.19 | | 68.20 | |
| PENDENZA (m/m) | | 0.0010 | | 0.0010 | | 0.0010 | | 0.0010 | |
| MATERIALE | | PVC DN 315 | | PVC DN 315 | | PVC DN 315 | | CLS DN 800 | |